

LAMOILLE VALLEY RAILROAD

VT ROUTE 5 (RAILROAD ST)

**STA. 102+00.00  
BEGIN PROJECT**

APPROX. EXIST.  
LIMIT. ACC. R.O.W.

TOWN OF ST. JOHNSBURY

SOUTH MAIN STREET

BAY STREET

104+00

105+00

MATCH TO STA 105+50

100+00

SOUTH MAIN STREET

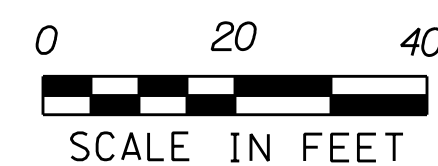
101+00

102+00

103+00

STATE OF VERMONT

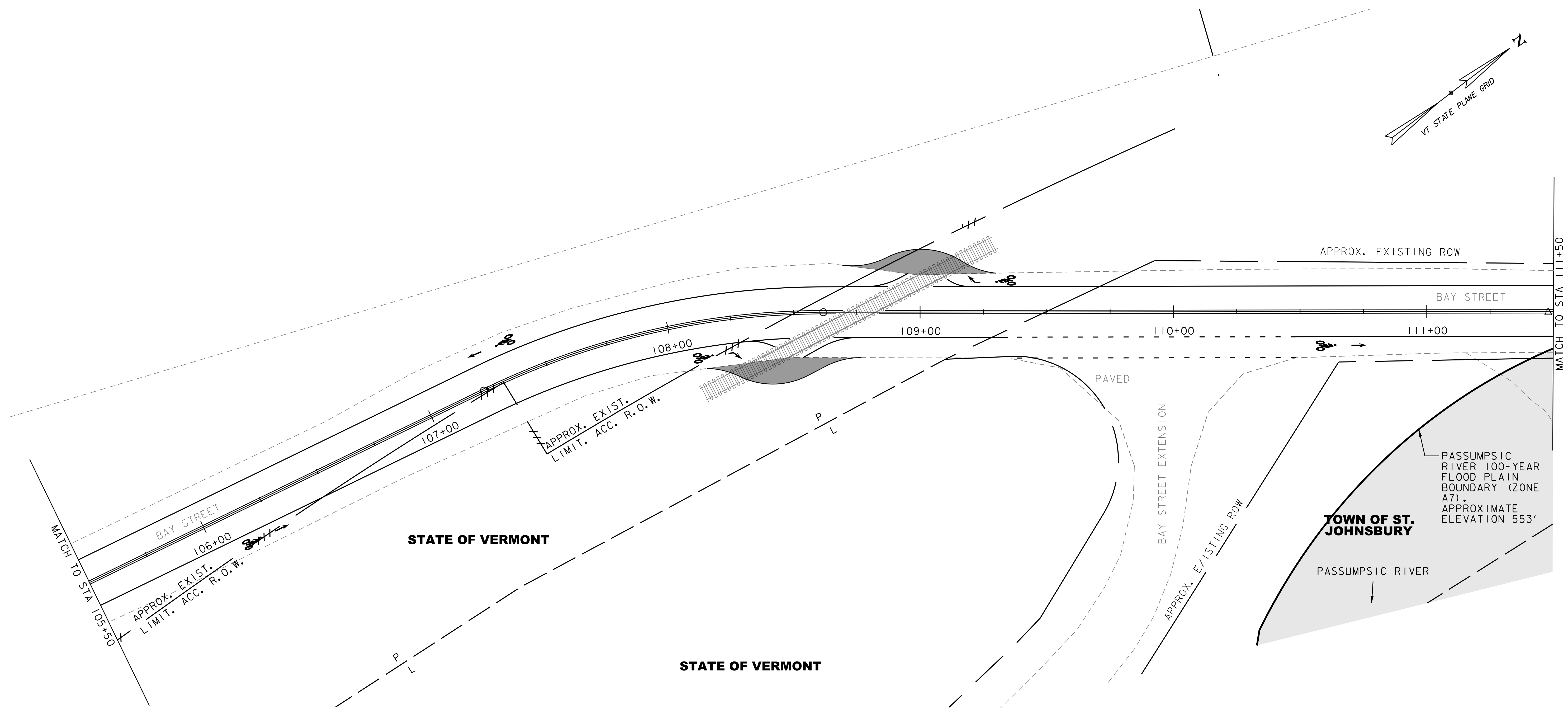
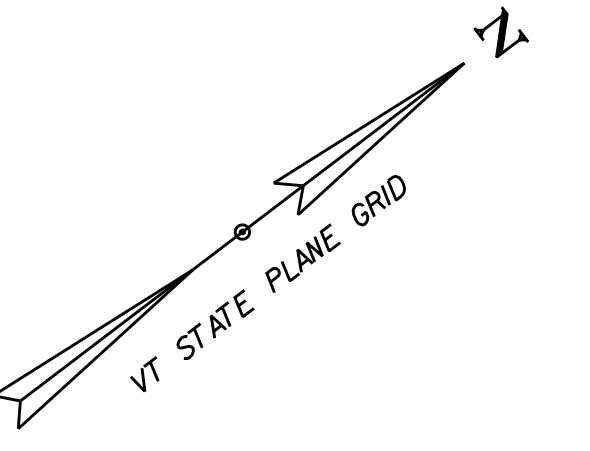
STATE OF VERMONT



PROJECT NAME: THREE RIVERS PATH  
PROJECT NUMBER: VHB 58090.00

FILE NAME: 58090\_Flood\_Plain.dgn  
PROJECT LEADER: E.P. DETRICK  
DESIGNED BY: D.A. GINGRAS  
FLOODPLAIN LAYOUTS (SHEET 1 OF 8)

PLOT DATE: 3/22/2019  
DRAWN BY: D.A. GINGRAS  
CHECKED BY: E.P. DETRICK  
SHEET 1 OF 8



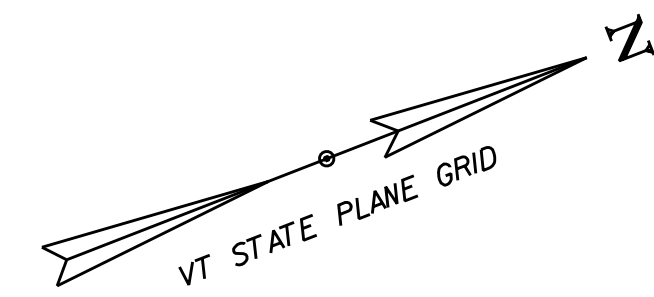
MATCH TO STA 105+50

MATCH TO STA 111+50



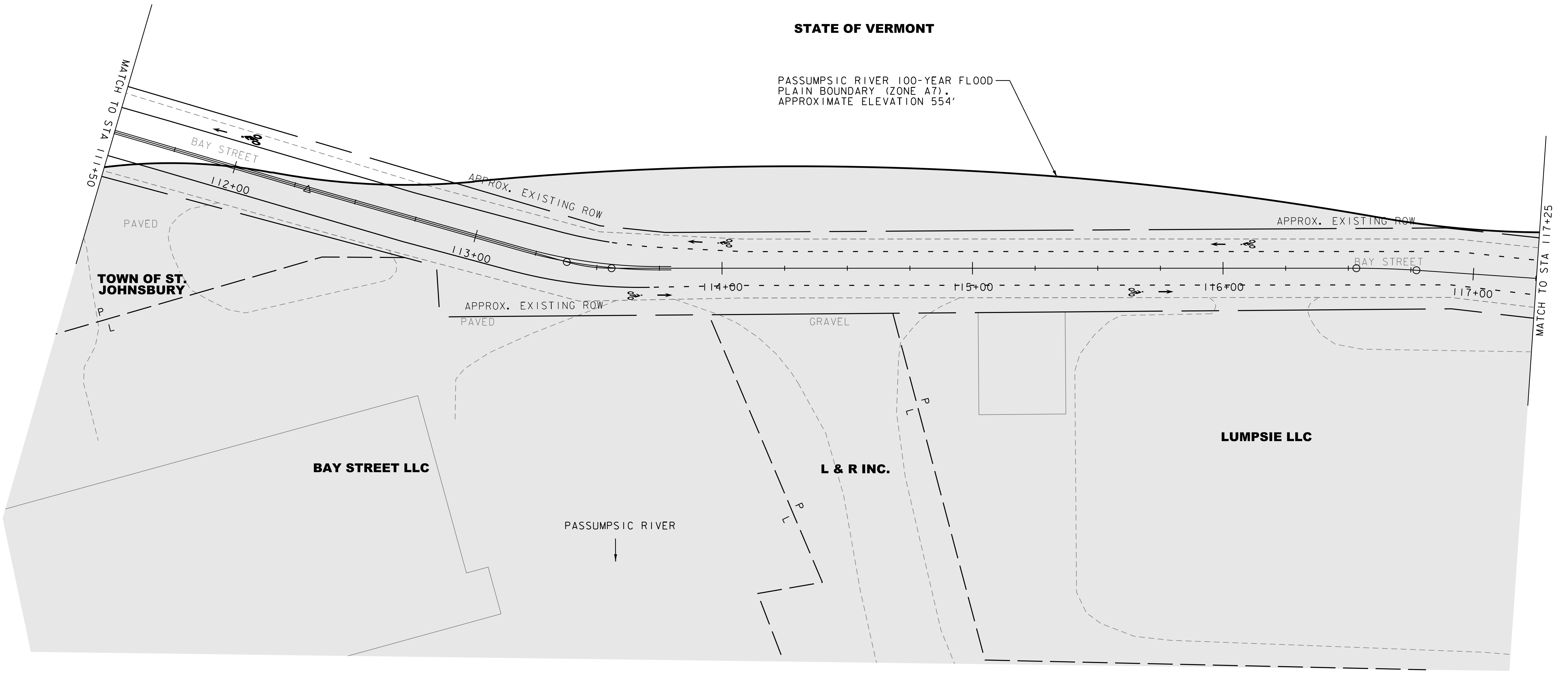
PROJECT NAME: THREE RIVERS PATH	
PROJECT NUMBER: VHB 58090.00	
FILE NAME: 58090_Flood_Plain.dgn	PLOT DATE: 3/22/2019
PROJECT LEADER: E.P. DETRICK	DRAWN BY: D.A. GINGRAS
DESIGNED BY: D.A. GINGRAS	CHECKED BY: E.P. DETRICK
FLOODPLAIN LAYOUTS (SHEET 2 OF 8)	SHEET 2 OF 8

STATE OF VERMONT



STATE OF VERMONT

PASSUMPSIC RIVER 100-YEAR FLOOD  
PLAIN BOUNDARY (ZONE A7).  
APPROXIMATE ELEVATION 554'



MATCH TO STA 111+50

MATCH TO STA 117+25

TOWN OF ST. JOHNSBURY

BAY STREET LLC

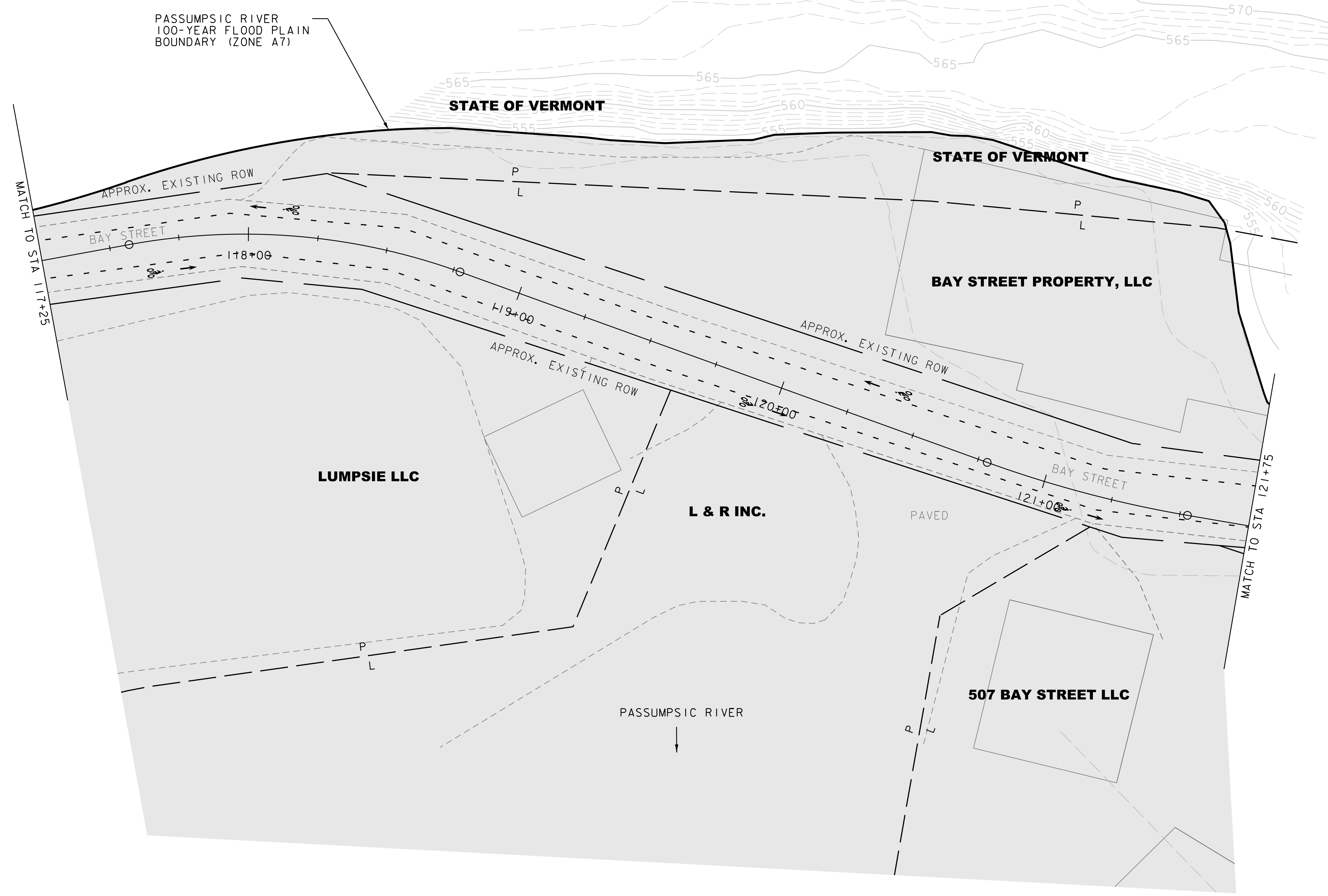
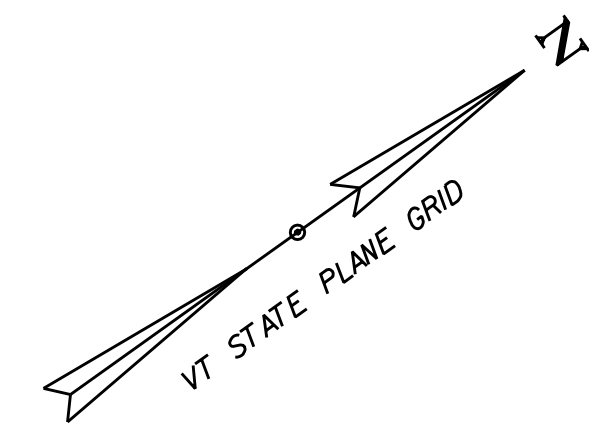
L & R INC.

LUMPSIE LLC

PASSUMPSIC RIVER



PROJECT NAME: THREE RIVERS PATH	
PROJECT NUMBER: VHB 58090.00	
FILE NAME: 58090_Flood_Plain.dgn	PLOT DATE: 3/22/2019
PROJECT LEADER: E.P. DETRICK	DRAWN BY: D.A. GINGRAS
DESIGNED BY: D.A. GINGRAS	CHECKED BY: E.P. DETRICK
FLOODPLAIN LAYOUTS (SHEET 3 OF 8)	SHEET 3 OF 8



PASSUMPSIC RIVER  
100-YEAR FLOOD PLAIN  
BOUNDARY (ZONE A7)

STATE OF VERMONT

STATE OF VERMONT

BAY STREET PROPERTY, LLC

LUMPSIE LLC

L & R INC.

507 BAY STREET LLC

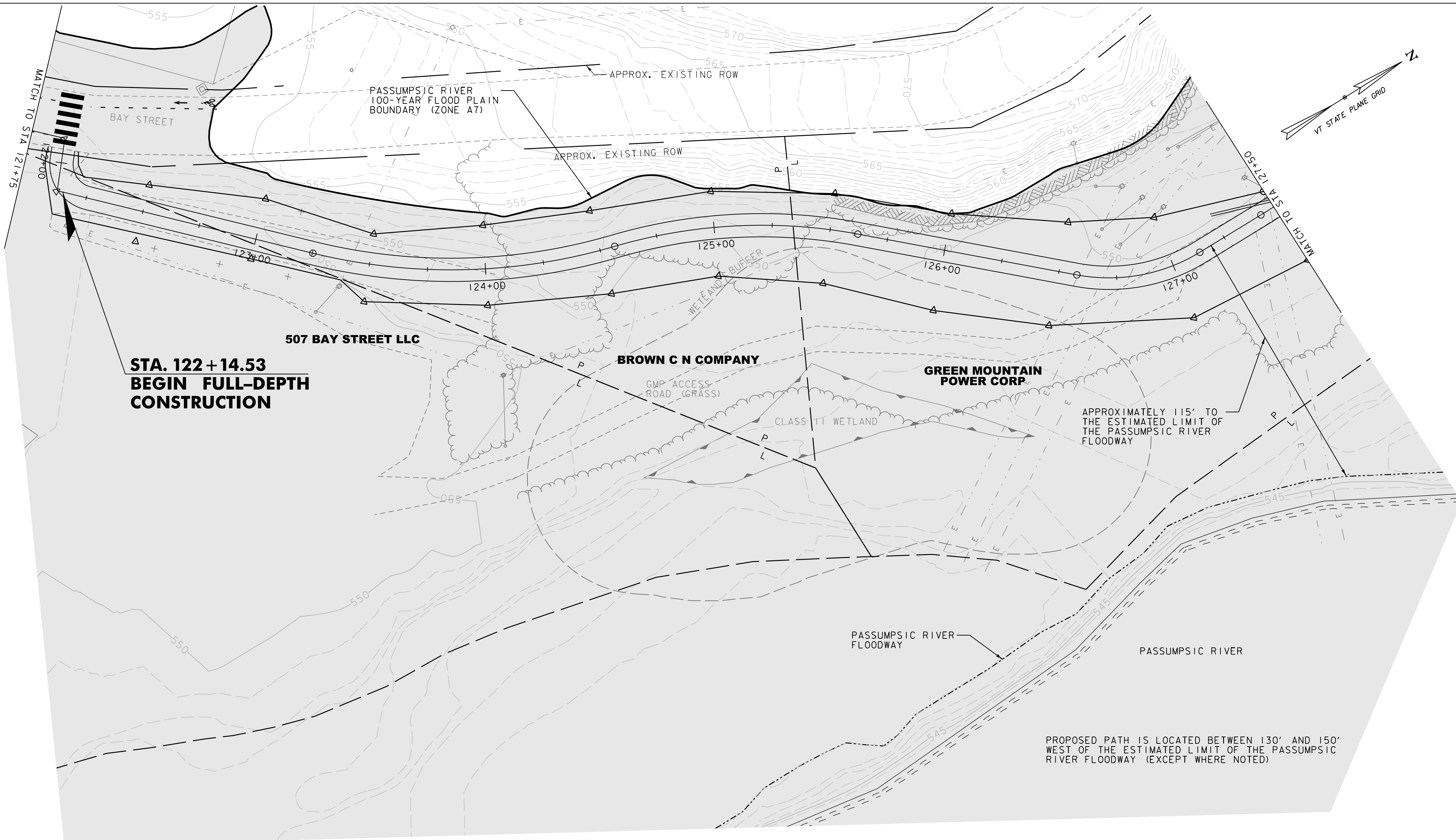
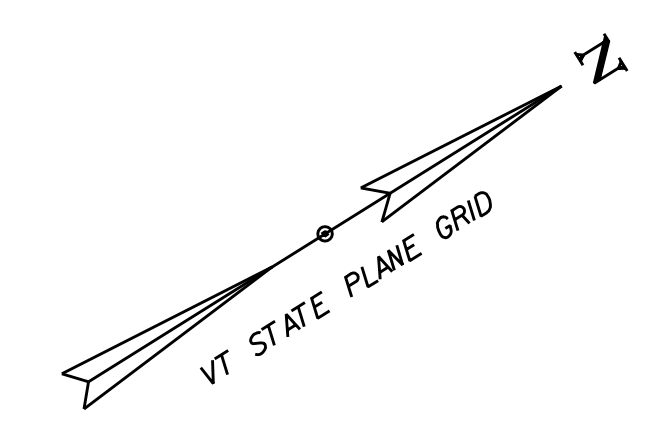
PASSUMPSIC RIVER

MATCH TO STA 117+25

MATCH TO STA 121+75



PROJECT NAME:	THREE RIVERS PATH
PROJECT NUMBER:	VHB 58090.00
FILE NAME:	58090_Flood_Plain.dgn
PROJECT LEADER:	E.P. DETRICK
DESIGNED BY:	D.A. GINGRAS
FLOODPLAIN LAYOUTS (SHEET 4 OF 8)	
PLOT DATE:	3/22/2019
DRAWN BY:	D.A. GINGRAS
CHECKED BY:	E.P. DETRICK
SHEET	4 OF 8

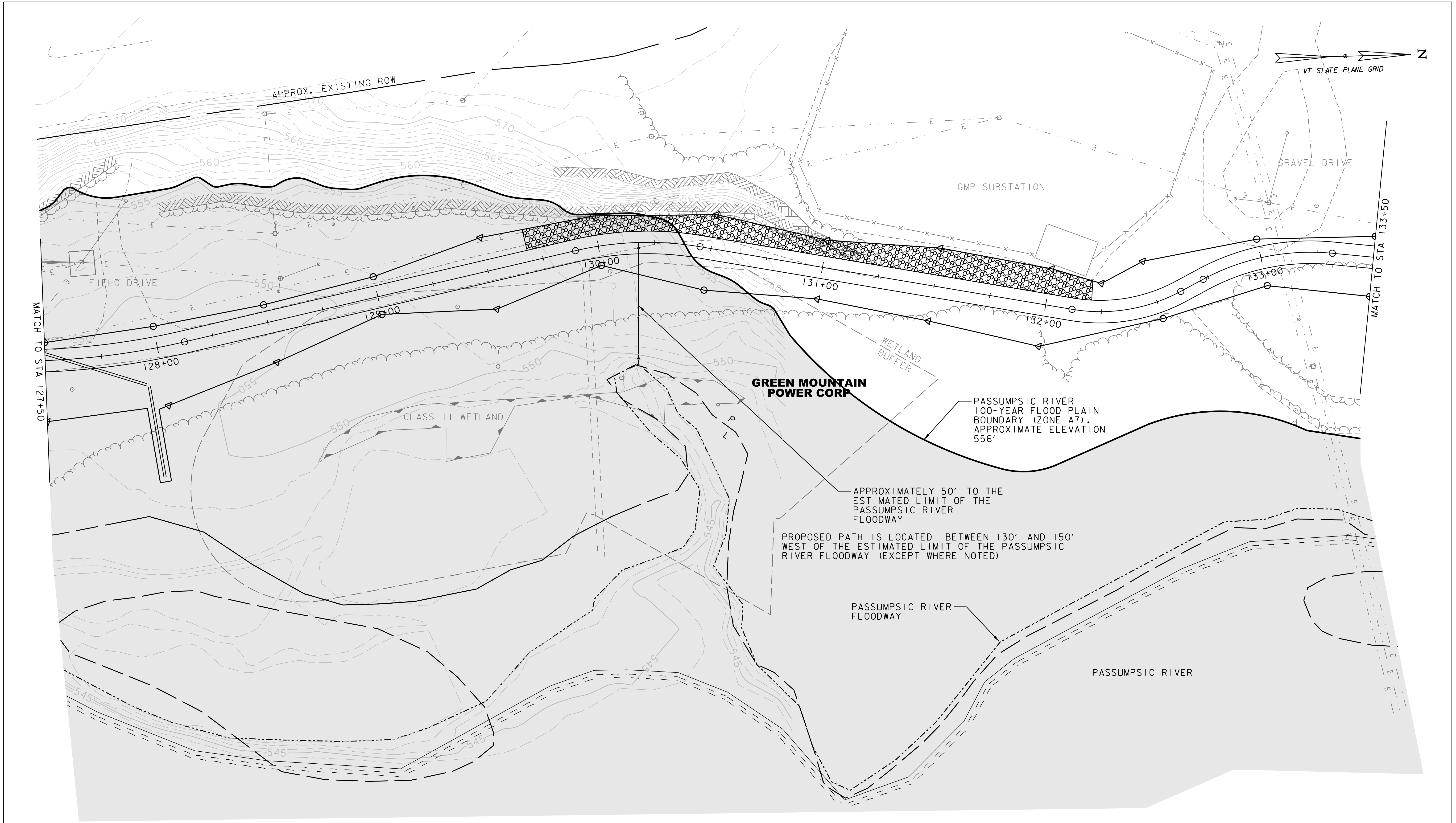


**STA. 122 + 14.53  
BEGIN FULL-DEPTH  
CONSTRUCTION**

PROPOSED PATH IS LOCATED BETWEEN 130' AND 150'  
WEST OF THE ESTIMATED LIMIT OF THE PASSUMPSIC  
RIVER FLOODWAY (EXCEPT WHERE NOTED)



PROJECT NAME: THREE RIVERS PATH	
PROJECT NUMBER: VHB 58090.00	
FILE NAME: 58090_Flood_Plain.dgn	PLOT DATE: 3/22/2019
PROJECT LEADER: E.P. DETRICK	DRAWN BY: D.A. GINGRAS
DESIGNED BY: D.A. GINGRAS	CHECKED BY: E.P. DETRICK
FLOODPLAIN LAYOUTS (SHEET 5 OF 8)	SHEET 5 OF 8

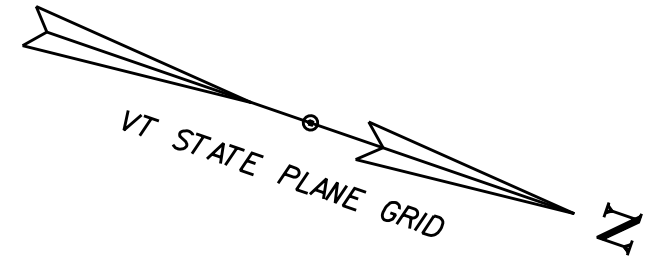


MATCH TO STA 127+50

MATCH TO STA 133+50



PROJECT NAME: THREE RIVERS PATH	
PROJECT NUMBER: VHB 58090.00	
FILE NAME: 58090_Flood_Plain.dgn	PLOT DATE: 3/22/2019
PROJECT LEADER: E.P. DETRICK	DRAWN BY: D.A. GINGRAS
DESIGNED BY: D.A. GINGRAS	CHECKED BY: E.P. DETRICK
FLOODPLAIN LAYOUTS (SHEET 6 OF 8)	SHEET 6 OF 8



**GREEN MOUNTAIN  
POWER CORP**

**STA. 137+16.51  
END FULL-DEPTH  
CONSTRUCTION**

**IDE ET &  
HK**

MATCH TO STA 133+50

MATCH TO STA 137+50

PROPOSED PICNIC PAVILION  
ELEVATION 560'

APPROX. EXISTING ROW

134+00  
135+00  
135+00

GRAVEL DRIVE

BAY STREET

PASSUMPSIC RIVER  
100-YEAR FLOOD PLAIN  
BOUNDARY (ZONE A7).  
APPROXIMATE ELEVATION  
557'

PROPOSED PATH IS LOCATED BETWEEN 130' AND 150'  
WEST OF THE ESTIMATED LIMIT OF THE PASSUMPSIC  
RIVER FLOODWAY

PASSUMPSIC RIVER  
FLOODWAY

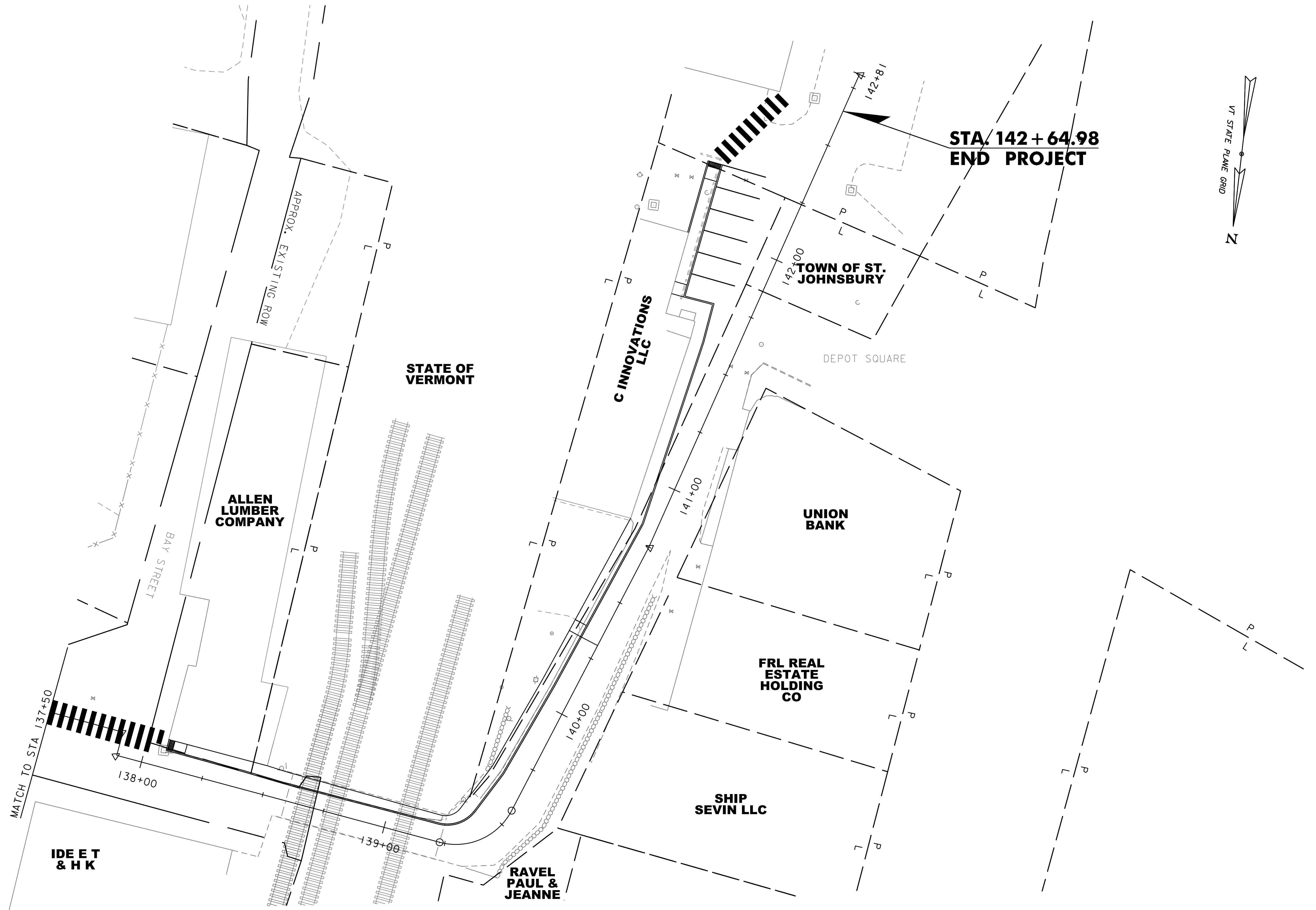
PASSUMPSIC RIVER



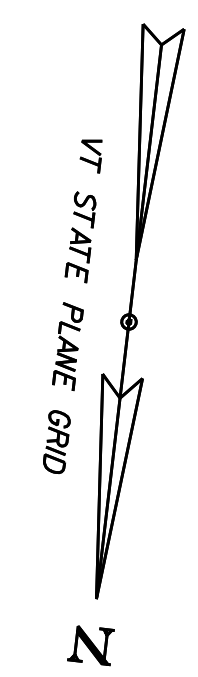
PROJECT NAME: THREE RIVERS PATH  
PROJECT NUMBER: VHB 58090.00

FILE NAME: 58090\_Flood\_Plain.dgn  
PROJECT LEADER: E.P. DETRICK  
DESIGNED BY: D.A. GINGRAS  
FLOODPLAIN LAYOUTS (SHEET 7 OF 8)

PLOT DATE: 3/22/2019  
DRAWN BY: D.A. GINGRAS  
CHECKED BY: E.P. DETRICK  
SHEET 7 OF 8



**STA. 142 + 64.98  
END PROJECT**



**STATE OF VERMONT**

**ALLEN LUMBER COMPANY**

**C INNOVATIONS LLC**

**TOWN OF ST. JOHNSBURY**

DEPOT SQUARE

**UNION BANK**

**FRL REAL ESTATE HOLDING CO**

**SHIP SEVIN LLC**

**RAVEL PAUL & JEANNE**

**IDE E T & H K**

MATCH TO STA 137+50

138+00

139+00

140+00

141+00

142+00

142+81



PROJECT NAME:	THREE RIVERS PATH	PLOT DATE:	3/22/2019
PROJECT NUMBER:	VHB 58090.00	DRAWN BY:	D.A. GINGRAS
FILE NAME:	58090_Flood_Plain.dgn	CHECKED BY:	E.P. DETRICK
PROJECT LEADER:	E.P. DETRICK	FLOODPLAIN LAYOUTS (SHEET 8 OF 8)	SHEET 8 OF 8
DESIGNED BY:	D.A. GINGRAS		